

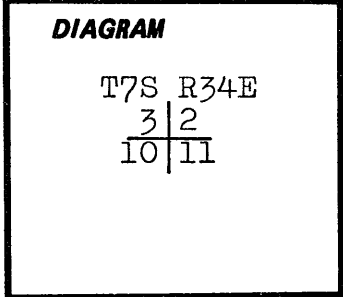
CERTIFIED RECORD OF LAND CORNER MONUMENTATION

E-17

History of original corner establishment:

Corner was set by Herman D Gradon in 1884 under Contract No. 499, dated March 11, 1884.

Set a post 4" X 4" X 4' long, 24" in the ground, marked T7SS2 on NE, R34ES11 on SE, S10 on SW and S3 on NW faces with 2 notches on East & 5 notches on South edges, from which bears;



- A Pine, 5" diam. N.65°E. 8 lks., marked T7SR34ES2BT.
- A Pine, 8" diam., S.51°E., 6 lks., marked T7SR34ES11BT.
- A Pine, 5" diam., S.62°W., 5 lks., marked T7SR34ES10BT.
- A Pine, 7" diam., N.72°W., 8 lks., marked T7SR34ES3BT.

Description of corner evidence found:

Fd. no trace of corner post.

12" D.B.H. (8") Lodgepole Pine, S. 57°E., 6 lks. w/scribing on partially healed face, T7SR34ES11B. Dead, down & rotted.

10" D.B.H. (7") Lodgepole Pine, N.72°W., 8 lks., dead & down w/scribes T7SR34ES3BT.

Rotted pieces of stump, S.62°W., 5 lks., no scribes visible. No trace of N.E. bearing tree.

Description of monument and accessories | established to perpetuate the original location of this corner:

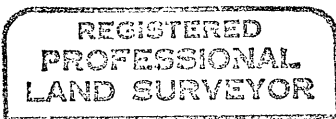
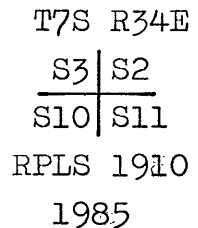
Set; a 2½" diam. alum. cap on a 2½" X 30" alum. pipe at record distances from B.T.'s. cap marked per sketch, set a steel post 4'± N. & S. w/attn. & mon. sign attached.

- 14" D.B.H. Spruce, N. 2½°W., 33.5', scribed T7SR34ES3BT.
- 12" D.B.H. White Fir, N.83°E., 13.3', scribed T7SR34ES2BT.
- 40" D.B.H. Tamarack, S.84½° E., 76.8', scribed T7SR34ES11BT.
- 30" D.B.H. Tamarack, S.53°W., 90.3', scribed T7SR34ES10BT.

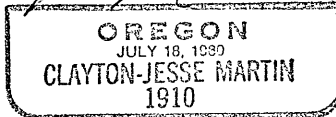
Set a brass washer mkd. RPLS 1910 btwn. B&T on each B.T., set B.T. tags, attn. signs, painted bands and faces red.

Distances to B.T.'s. are to center of tree 1 foot above the root crown.

Bearings are magnetic with 20° East declination.



Clayton J. Martin



C.J. MARTIN SURVEYING
2751 JUNIPER ST.
SWEET HOME, OR 97386

Office of Surveyor County of Grant
 State of Oregon I hereby certify that the within instrument was filed in this office
 for record on the 16 day of DEC, 1985
Robert P. Sargent by _____
 (COUNTY OFFICIAL) (DEPUTY)